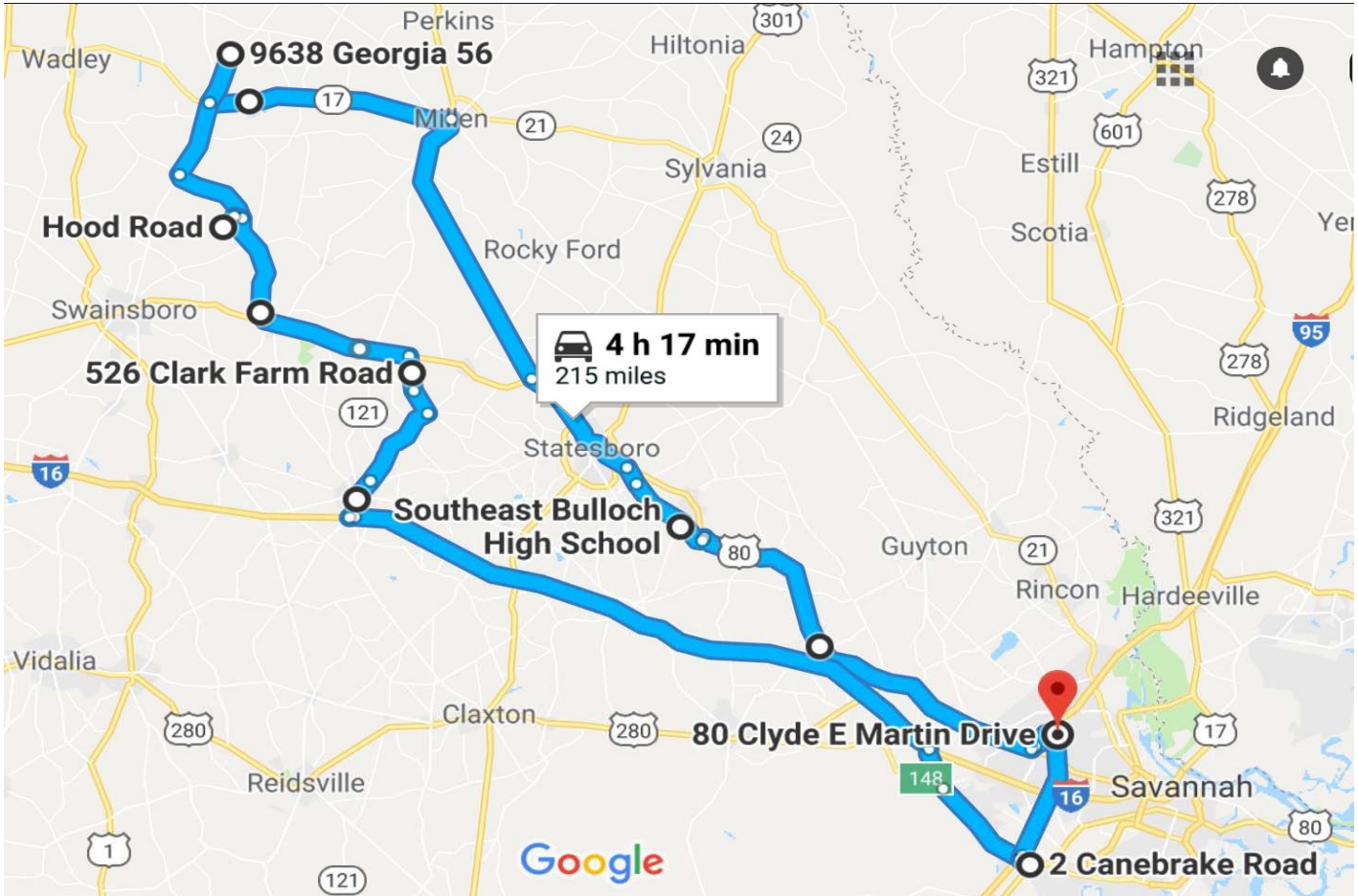


## 2018 Georgia Peanut Tour Route Overview Map Thursday, Sept. 20, 2018

*Physical addresses are approximate and subject to change due to field conditions or police escort recommendations. Due to the size of locations of fields, your map app may not get you to the exact stop. Ride or follow the bus to arrive at the right place. Always stay behind the bus, especially when there's a police escort.*



**Hilton Garden Inn to 1) Cromley's Farm- Charley and Lee Cromley (near Southeast Bulloch High School) @ 9184 Brooklet-Denmark Rd., Brooklet, Ga.**

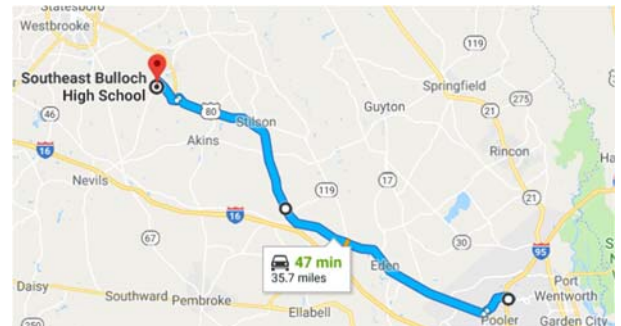
Get on GA-26 W/US-80 W in Pooler from Airways Ave and Pooler Pkwy for 8 min (3.0 mi)

- Head northeast on Clyde E Martin Dr toward Stephen S Green Dr (0.1 mi)
- Turn right onto Stephen S Green Dr (0.2 mi)
- Turn left toward Airways Ave (171 ft)
- Turn left at the 1st cross street onto Airways Ave (0.5 mi)
- Continue onto Pooler Pkwy (1.8 mi)
- Use the right lane to take the US-80 ramp to Pooler (0.4 mi)

Turn right onto GA-26 W/US-80 W for 35 min (29.8 mi)

Continue on Brannen Pond Rd to your destination for 5 min (2.8 mi)

- Turn left onto Brannen Pond Rd (0.3 mi)
- Turn right to stay on Brannen Pond Rd (2.1 mi)
- Turn left onto Brooklet-Denmark Rd (0.3 mi)
- Turn left (0.1 mi) Destination is on the left



## Cromley Farms to 2) UGA Southeastern Research and Education Center @ 9638 GA-56, Midville, Ga.

Take Rushing Rd to US-80 W for 10 min (6.2 mi)

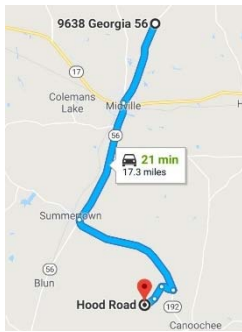
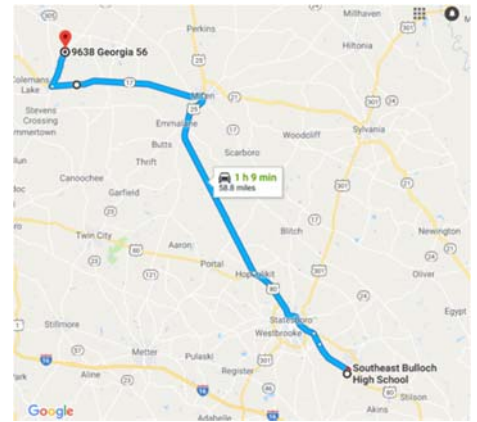
- Head north toward Brooklet-Denmark Rd (0.1 mi)
- Turn right onto Brooklet-Denmark Rd (0.3 mi)
- Turn left onto Rushing Rd (4.3 mi)
- Continue onto Pretoria Rushing Rd (1.4 mi)

Take US-25 N to GA-17 N/W Winthrop Ave in Millen for 36 min (31.7 mi)

- Turn left onto US-80 W (9.8 mi)
- Continue onto US-25 N (21.9 mi)

Continue on GA-17 N. Drive to GA-56 N in Burke County for 23 min (21.0 mi)

- Turn left onto GA-17 N/W Winthrop Ave (Continue to follow GA-17 N 16.9 mi)
- Turn right onto GA-56 N/Jones St (Continue to follow GA-56 N) Your destination will be on the left (4.1 mi)

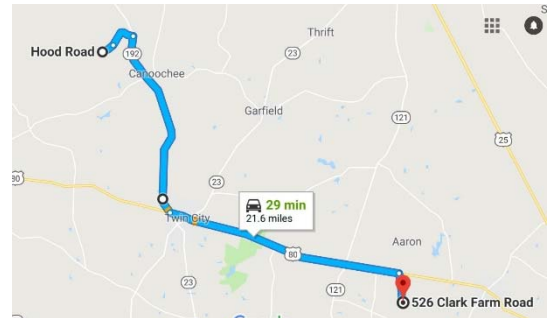


## Southeastern Research and Education Center to 3) Carl and Clay Hood's Farm (Canochee Creek Farm Shop @ Hood Rd, Midville, Ga.

- Head southwest on GA-56 S toward Inman Rd (4.0 mi)
- Slight left onto GA-56 S/Jones St Continue to follow GA-56 S (5.8 mi)
- Turn left onto GA-192 (5.8 mi)
- Turn right onto Big Oak Rd (0.6 mi)
- Slight left to stay on Big Oak Rd (0.7 mi)
- Continue straight onto Hood Rd (0.5 mi)

## Carl and Clay Hood's Farm to 4) Al Clark Farm @ 526 Clark Farm Rd, Twin City, Ga.

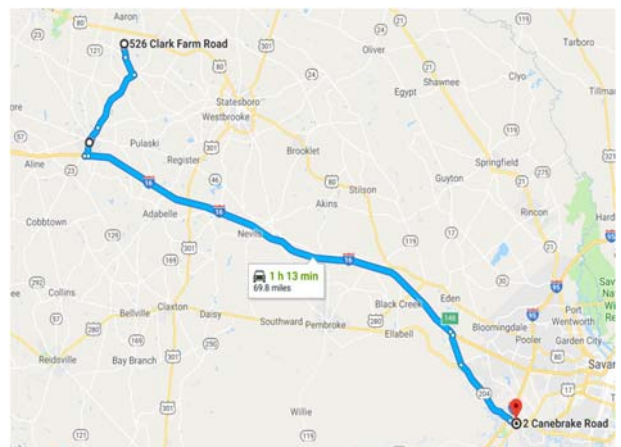
- Head east on Hood Rd toward Big Oak Rd (0.5 mi)
- Merge onto Big Oak Rd (1.2 mi)
- Turn right onto GA-192 (8.3 mi)
- Turn left onto US-80 E (10.3 mi)
- Turn right onto Clark Farm Rd (1.3 mi)
- Destination will be on the left



## Al Clark Farm to 5) Coastal Georgia Botanical Gardens at the Historic Bamboo Farm @ 2 Canebrake Rd, Savannah, Ga.

Get on I-16 E in Candler County from Hendricks Rd and Portal Hwy for 22 min (13.9 mi)

- Head south on Clark Farm Rd (0.5 mi)
- Continue onto Perry Rd (0.9 mi)
- Turn left onto Hendricks Rd (2.0 mi)
- Turn right onto Portal Hwy (6.7 mi)
- Continue onto Martin Luther King Jr Blvd (1.4 mi)
- Turn right onto S E Broad St (0.2 mi)
- Turn left onto S Leroy St (0.5 mi)
- Turn right onto E Hiawatha St (413 ft)
- Turn left at the 1st cross street onto GA-121 S/GA-23 S/S Lewis St (1.2 mi)
- Sharp left to merge onto I-16 E (0.4 mi)



**Al Clark Farm to 5) Coastal Georgia Botanical Gardens at the Historic Bamboo Farm @ 2 Canebrake Rd, Savannah, Ga. (continued)**

Follow I-16 E to Old River Rd in Effingham County. Take exit 148 from I-16 E for 37 min (44.2 mi)

- Merge onto I-16 E (43.8 mi)
- Take exit 148 for Old River Rd toward US-80 (0.4 mi)

Follow Old River Rd and GA-204 E to your destination in Chatham County for 16 min (11.7 mi)

- Turn right onto Old River Rd (3.2 mi)
- Turn left onto GA-204 E (7.7 mi)
- Turn right onto Gateway Blvd S (272 ft)
- Turn left after Hardee's (on the right) (0.7 mi)
- Turn left (0.1 mi) Destination will be on the left

**Coastal Georgia Botanical Gardens at the Historic Bamboo Farm to 6) Hilton Garden Inn @ 80 Clyde E Martin Dr., Savannah, Ga.**

Get on I-95 N from Canebrake Rd for 4 min (1.3 mi)

- Head west toward Canebrake Rd (0.1 mi)
- Turn right onto Canebrake Rd (0.7 mi)
- Turn right onto Gateway Blvd S (394 ft)
- Turn left onto GA-204 W (331 ft)
- Turn right to merge onto I-95 N (0.3 mi)

Follow I-95 N to Airways Ave in Savannah. Take exit 104 from I-95 N for 9 min (9.7 mi)

- Merge onto I-95 N (9.3 mi)
- Take exit 104 toward Savannah/Hilton Head/International Airport (0.4 mi)
- Keep right at the fork, follow signs for Crossroads Campus (253 ft)

Continue on Airways Ave. Take Stephen S Green Dr to Clyde E Martin Dr for 2 min (0.7 mi)

- Slight right onto Airways Ave (0.4 mi)
- Turn right at the 1st cross street toward Stephen S Green Dr (171 ft)
- Turn right onto Stephen S Green Dr (0.2 mi)
- Turn left onto Clyde E Martin Dr. (0.1 mi) Hilton Garden Inn will be on the left

