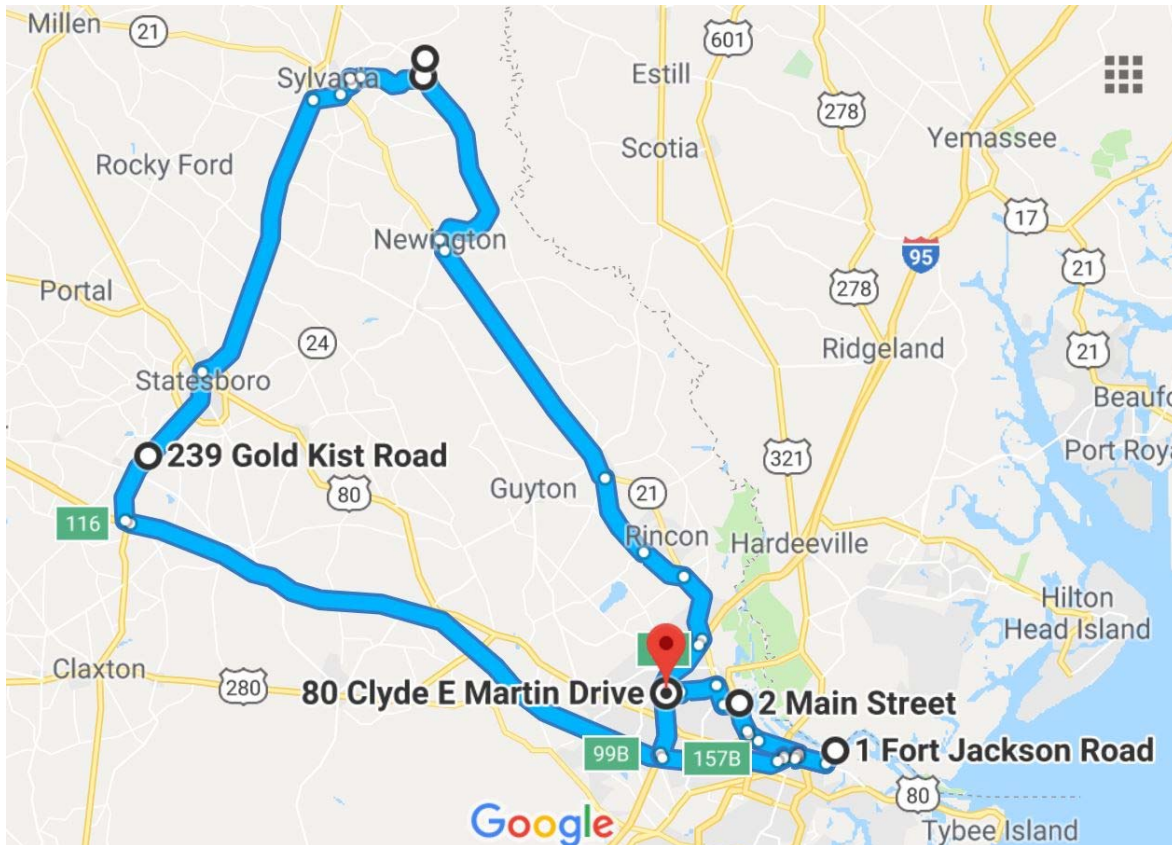


2018 Georgia Peanut Tour Route Overview Map Wednesday, Sept. 19, 2018

Physical addresses are approximate and subject to change due to field conditions or police escort recommendations. Due to the size of locations of fields, your map app may not get you to the exact stop. Ride or follow the bus to arrive at the right place. Always stay behind the bus, especially when there's a police escort.



Hilton Garden Inn @ 80 Clyde E Martin Dr., Savannah to 1) Peanut Buying Point-Tillman & Deal @ 239 Gold Kist Rd, Statesboro, Ga.

Get on I-95 S from Airways Ave for 5 min (1.3 mi)

- Head northeast on Clyde E Martin Dr. toward Stephen S Green Dr. (0.1 mi)
- Turn right onto Stephen S Green Dr. (0.2 mi)
- Turn left toward Airways Ave (171 ft)
- Turn left at the 1st cross street onto Airways Ave (0.5 mi)
- Continue onto Pooler Pkwy (197 ft)
- Use the left 2 lanes to turn left to merge onto Interstate-95 S (0.4 mi)

Take I-16 W to US-25 N/US-301 N in Bulloch County.

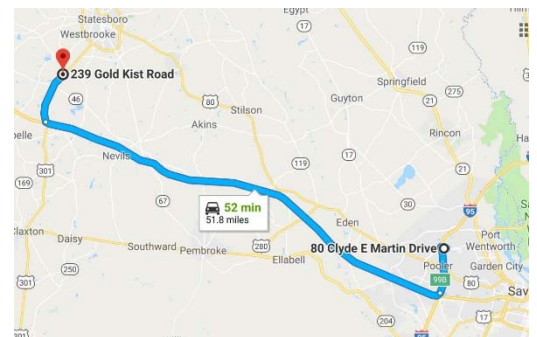
Take exit 116 from I-16 W for 38 min (45.4 mi)

- Merge onto I-95 S (4.0 mi)
- Take exit 99B to merge onto I-16 W toward Macon (40.9 mi)
- Take exit 116 for US-25/US-301 toward Statesboro/Claxton (0.4 mi)

Follow US-25 N/US-301 N to Gold Kist Rd for 7 min (5.1 mi)

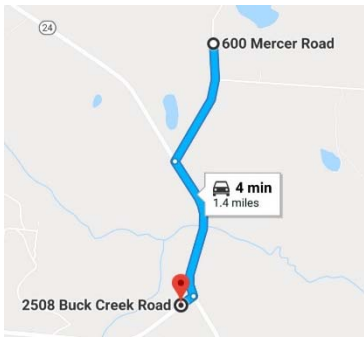
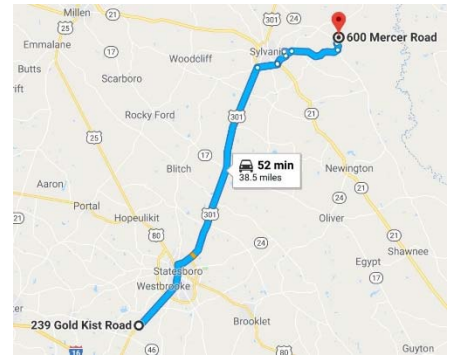
- Turn right onto US-25 N/US-301 N (5.0 mi)
- Turn left onto Gold Kist Rd (420 ft)

Arrive at Tillman & Deal Peanut Buying Point.



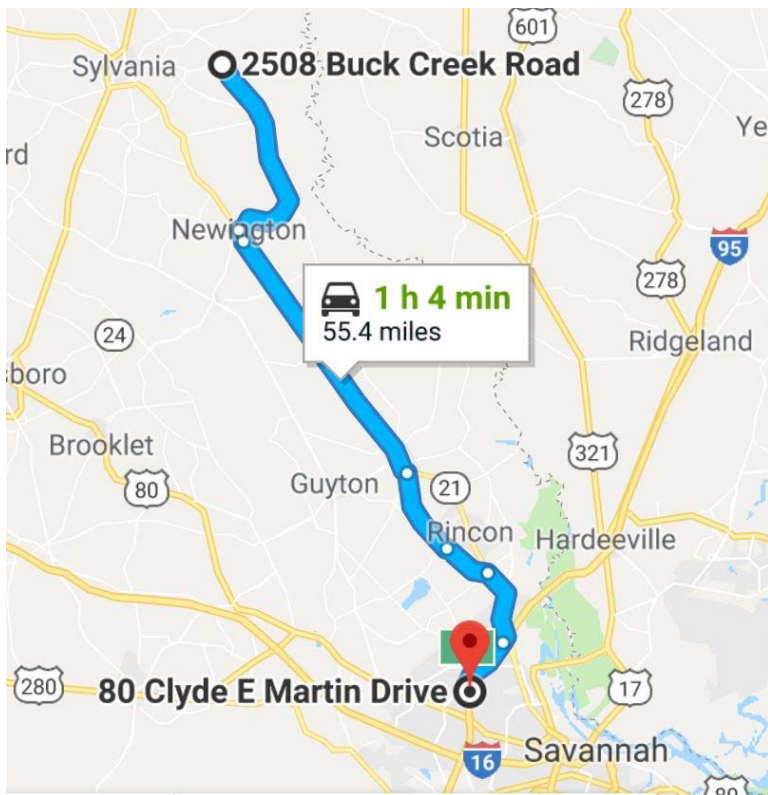
1) Peanut Buying Point to 2) Joe Boddiford's Farm @ approximately 600 Mercer Rd, Sylvania, Ga.

- Head southeast on Gold Kist Rd toward US-25 N/US-301 N (420 ft)
- Turn left onto US-25 N/US-301 N (4.0 mi)
- Turn right onto U.S. 301 Bypass/Veterans Memorial Pkwy (6.8 mi)
- Turn right onto US-301 N (26.5 mi)
- Turn right onto GA-24 S (7.4 mi)
- Turn left onto Mercer Rd (1.2 mi)



2) Joe Boddiford's Farm to 3) Buck Creek United Methodist Church @ 2508 Buck Creek Rd, Sylvania, Ga.

- Head southwest on Mercer Rd toward Haga Slaga Rd (1.6 mi)
- Turn left onto GA-24 S (0.7 mi)
- Turn right onto Buck Creek Rd (394 ft)



3) Buck Creek United Methodist Church to 4) Hilton Garden Inn @ 80 Clyde E Martin Dr., Savannah, Ga.

- Head northeast on Buck Creek Rd toward GA-24 S (394 ft)
- Turn right onto GA-24 S (15.2 mi)
- Turn left onto Savannah Hwy (0.9 mi)
- Turn left onto GA-21 S (19.3 mi)

Follow McCall Rd to GA-21 S for 12 min (9.4 mi)

- Turn right onto McCall Rd (6.0 mi)
- Turn left onto Blue Jay Rd (305 ft)
- Turn right onto McCall Rd (3.4 mi)

Follow GA-21 S and I-95 S to Pooler Pkwy in Pooler. Take exit 104 from I-95 S for 12 min (9.6 mi)

- Turn right onto GA-21 S (5.0 mi)
- Slight right onto the I-95/Brunswick ramp
- Merge onto I-95 S (3.8 mi)
- Take exit 104 toward Savannah/Hilton Head International Airport (0.4 mi)
- Keep left at the fork to continue toward Pooler Pkwy (92 ft)

Take Airways Ave and Stephen S Green Dr. to Clyde E Martin Dr. in Savannah for 3 min (0.9 mi)

- Turn left onto Pooler Pkwy (233 ft)
- Continue onto Airways Ave (0.5 mi)
- Turn right toward Stephen S Green Dr (171 ft)
- Turn right onto Stephen S Green Dr (0.2 mi)
- Turn left onto Clyde E Martin Dr

4) Hilton Garden Inn to 5) Georgia Port Authority @ 2 Main St. Port Wentworth, Ga.

Take Stephen S Green Dr to Airways Ave for 2 min (0.3 mi)

- Head northeast on Clyde E Martin Dr toward Stephen S Green Dr (0.1 mi)
- Turn right onto Stephen S Green Dr (0.2 mi)
- Turn left toward Airways Ave (171 ft)

Drive from Gulfstream Rd, Augusta Rd and GA-307 N to Garden City for 13 min (6.1 mi)

- Turn right at the 1st cross street onto Airways Ave (0.8 mi)
- Turn left onto Ida J Gadsden Dr (0.2 mi)
- Ida J Gadsden Dr turns right and becomes Gulfstream Rd (2.6 mi)
- Turn right onto Augusta Rd (1.4 mi)
- Use the left 2 lanes to turn left onto GA-307 N (1.1 mi)
- Turn left onto GA-25 N (331 ft)
- Drive to your destination (249 ft)

5) Georgia Port Authority to 6) Old Fort Jackson @ 1 Fort Jackson Rd, Savannah, Ga.

Take Tripp Blvd to GA-25 S for 2 min (0.2 mi)

- Head east (46 ft)
- Turn left toward Tripp Blvd (243 ft)
- Turn left toward Tripp Blvd (0.1 mi)
- Turn left onto Tripp Blvd (371 ft)

Continue on GA-25 S. Take W Bay St and E President St to Woodcock St for 22 min (8.3 mi)

- Turn left onto GA-25 S (2.2 mi)
- Continue onto Main St (0.2 mi)
- Turn left onto US-80 E (0.9 mi) You will pass by Wells Fargo Bank (on the right)
- Continue straight onto W Bay St. You will pass by Holiday Inn Express Savannah-Historic District (2.9 mi)
- Continue onto General McIntosh Blvd (0.2 mi)
- Use the left 2 lanes to turn left onto E President St (1.9 mi)
- Drive to Fort Jackson Rd (1.1 mi)

6) Old Fort Jackson to 7) Hilton Garden Inn @ 80 Clyde E Martin Dr., Savannah, Ga.

Get on I-16 W in Savannah from Fort Jackson Rd, E President St and Liberty St for 14 min (4.9 mi)

- Head southwest on Fort Jackson Rd (0.7 mi)
- Turn left onto Woodcock St (0.5 mi)
- Turn right onto E President St (1.9 mi)
- Continue straight to stay on E President St (0.2 mi)
- Turn left onto E Broad St (0.2 mi)
- Turn right onto Liberty St (0.8 mi)
- Turn left onto Martin Luther King Jr Blvd (0.2 mi)
- Turn right onto the Interstate 16 W ramp to Macon/Interstate 95 (0.5 mi)

Follow I-16 W and I-95 N to Airways Ave. Take exit 104 from I-95 N for 12 min (12.9 mi)

- Merge onto I-16 W (8.1 mi)
- Take exit 157B to merge onto I-95 N toward Airport Florence S C (4.4 mi)
- Take exit 104 toward Savannah/Hilton Head/International Airport (0.4 mi)
- Keep right at the fork, follow signs for Crossroads Campus (253 ft)

Continue on Airways Ave. Take Stephen S Green Dr to Clyde E Martin Dr for 2 min (0.7 mi)

- Slight right onto Airways Ave (0.4 mi)
- Turn right at the 1st cross street toward Stephen S Green Dr (171 ft)
- Turn right onto Stephen S Green Dr (0.2 mi)
- Turn left onto Clyde E Martin Dr (0.1 mi)